

# Connah's Quay Low Carbon Power

Environmental Statement Volume III

Figure 15-25 - 15-30: Viewpoint Wireline Sheets

Planning Inspectorate Reference: EN010166

Document Reference: EN010166/APP/6.3

Planning Act 2008 (as amended)

Infrastructure Planning (Applications: Prescribed Forms and Procedure) Regulations 2009 - Regulation 5(2)(a)

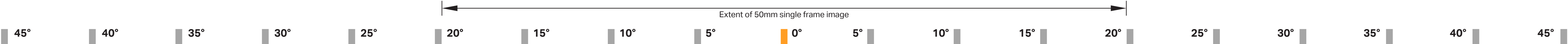
Revision 00

August 2025





EXISTING



**AECOM** Delivering a better world

Visualisation Type: 3  
Projection: Cylindrical  
Enlargement Factor: 96%  
Paper Size: A1  
Date / Time: 08/05/2025, 11:13

Camera: Canon EOS 5D MkIV  
Lens: Canon EF50mm  
Horizontal Field of View: 90°  
Direction of View: South  
Location: E327920, N378086

Eye level: 8.0m AOD  
Height of Camera: 1.6m

**Note:**  
Images to be viewed at a comfortable arm's length.

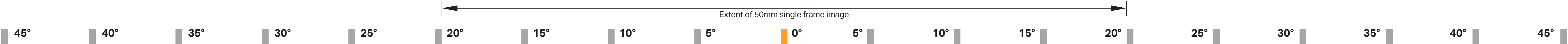
Uniper Connah's Quay  
Viewpoint 4 - Parkgate Parade, Wirral  
Figure 25a





PROPOSED

\* COLOURS ON PROPOSED MODEL ARE INDICATIVE ONLY



Delivering a better world

Visualisation Type: 3  
Projection: Cylindrical  
Enlargement Factor: 96%  
Paper Size: A1  
Date / Time: 08/05/2025, 11:13

Camera:  
Lens: Canon EOS 5D MkIV  
Horizontal Field of View: 90°  
Direction of View: South  
Location: E327920, N378086

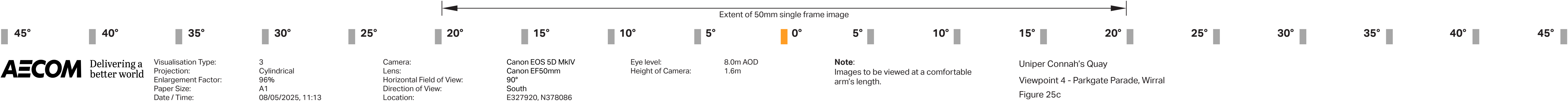
Canon EOS 5D MkIV  
Canon EF50mm  
90°  
South  
E327920, N378086

Eye level: 8.0m AOD  
Height of Camera: 1.6m

**Note:**  
Images to be viewed at a comfortable arm's length.

Uniper Connah's Quay  
Viewpoint 4 - Parkgate Parade, Wirral  
Figure 25b

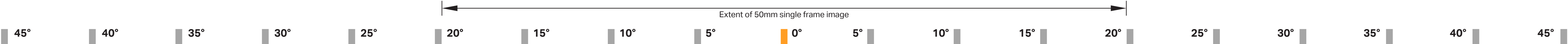








EXISTING



Delivering a better world

Visualisation Type: 3  
Projection: Cylindrical  
Enlargement Factor: 96%  
Paper Size: A1  
Date / Time: 18/03/2024, 15:00

Camera: Canon EOS 6D  
Lens: Canon EF50mm f/1.8 STM  
Horizontal Field of View: 90°  
Direction of View: South east  
Location: E324744, N373357

Eye level: 8.7m AOD  
Height of Camera: 1.6m

**Note:**  
Images to be viewed at a comfortable arm's length.

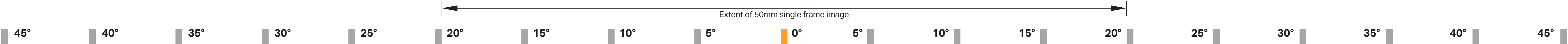
Uniper Connah's Quay  
Viewpoint 8 - Flintcastle, Connah's Quay  
Figure 26a





PROPOSED

\* COLOURS ON PROPOSED MODEL ARE INDICATIVE ONLY



**AECOM** Delivering a better world

Visualisation Type: 3  
Projection: Cylindrical  
Enlargement Factor: 96%  
Paper Size: A1  
Date / Time: 18/03/2024, 15:00

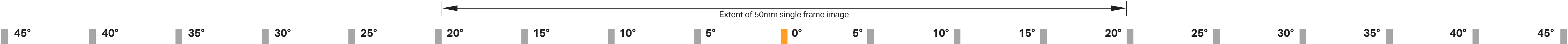
Camera: Canon EOS 6D  
Lens: Canon EF50mm f/1.8 STM  
Horizontal Field of View: 90°  
Direction of View: South east  
Location: E324744, N373357

Eye level: 8.7m AOD  
Height of Camera: 1.6m

**Note:**  
Images to be viewed at a comfortable arm's length.

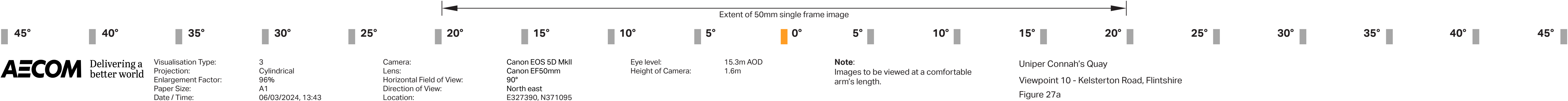
Uniper Connah's Quay  
Viewpoint 8 - Flintcastle, Connah's Quay  
Figure 26b



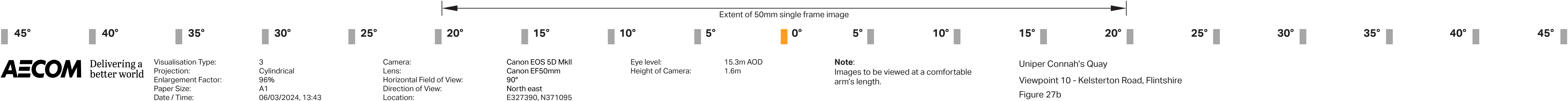


<b>AECOM</b> Delivering a better world	Visualisation Type: 3 Projection: Cylindrical Enlargement Factor: 96% Paper Size: A1 Date / Time: 18/03/2024, 15:00	Camera: Lens: Canon EF50mm f/1.8 STM Horizontal Field of View: 90° Direction of View: South east Location: E324744, N373357	Eye level: 8.7m AOD Height of Camera: 1.6m	<b>Note:</b> Images to be viewed at a comfortable arm's length.	Uniper Connah's Quay Viewpoint 8 - Flintcastle, Connah's Quay Figure 26c
--	---	---	---	--	--

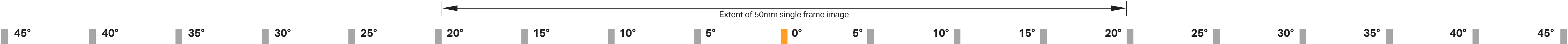












Visualisation Type: 3  
Projection: Cylindrical  
Enlargement Factor: 96%  
Paper Size: A1  
Date / Time: 06/03/2024, 13:43

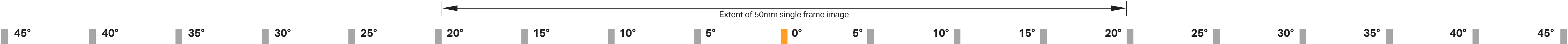
Camera:  
Lens: Canon EF50mm  
Horizontal Field of View: 90°  
Direction of View: North east  
Location: E327390, N371095

Canon EOS 5D MkII  
Eye level: 15.3m AOD  
Height of Camera: 1.6m

**Note:**  
Images to be viewed at a comfortable arm's length.

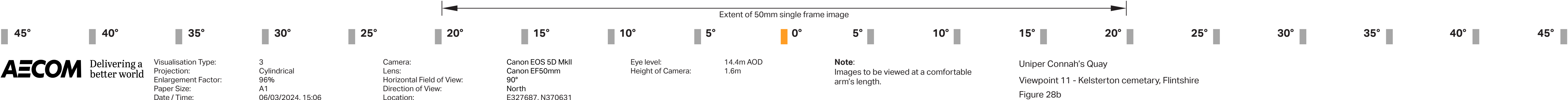
Uniper Connah's Quay  
Viewpoint 10 - Kelsterton Road, Flintshire  
Figure 27c



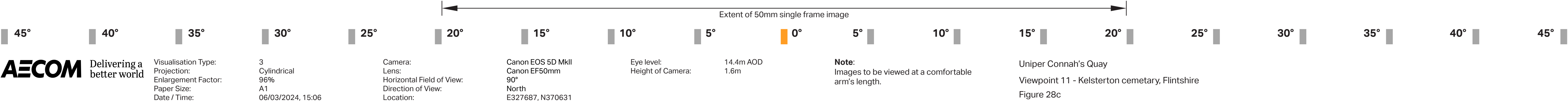



<b>AECOM</b> Delivering a better world	Visualisation Type:	3	Camera:	Canon EOS 5D MkII	Eye level:	14.4m AOD	<b>Note:</b> Images to be viewed at a comfortable arm's length.	Uniper Connah's Quay Viewpoint 11 - Kelsterton cemetary, Flintshire Figure 28a
	Projection:	Cylindrical	Lens:	Canon EF50mm	Height of Camera:	1.6m		
	Enlargement Factor:	96%	Horizontal Field of View:	90°				
	Paper Size:	A1	Direction of View:	North				
	Date / Time:	06/03/2024, 15:06	Location:	E327687, N370631				

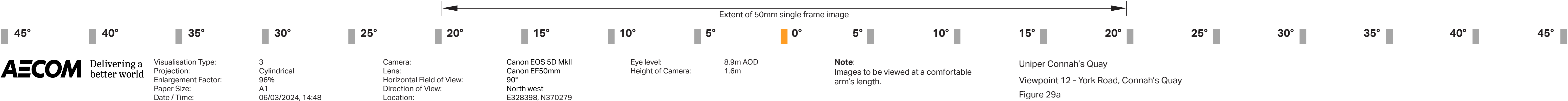




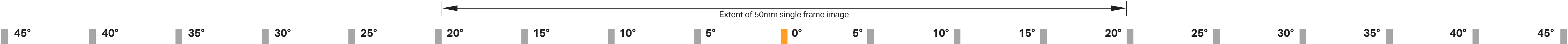






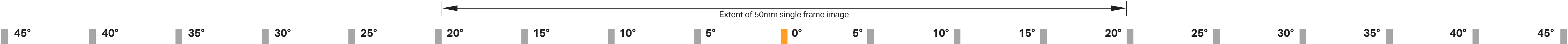






<b>AECOM</b> Delivering a better world	Visualisation Type:	3	Camera:	Canon EOS 5D MkII	Eye level:	8.9m AOD	<b>Note:</b> Images to be viewed at a comfortable arm's length.	Uniper Connah's Quay Viewpoint 12 - York Road, Connah's Quay Figure 29b
	Projection:	Cylindrical	Lens:	Canon EF50mm	Height of Camera:	1.6m		
	Enlargement Factor:	96%	Horizontal Field of View:	90°				
	Paper Size:	A1	Direction of View:	North west				
	Date / Time:	06/03/2024, 14:48	Location:	E328398, N370279				





Visualisation Type: 3  
Projection: Cylindrical  
Enlargement Factor: 96%  
Paper Size: A1  
Date / Time: 06/03/2024, 14:48

Camera: Canon EOS 5D MkII  
Lens: Canon EF50mm  
Horizontal Field of View: 90°  
Direction of View: North west  
Location: E328398, N370279

Eye level: 8.9m AOD  
Height of Camera: 1.6m

**Note:**  
Images to be viewed at a comfortable arm's length.

Uniper Connah's Quay  
Viewpoint 12 - York Road, Connah's Quay  
Figure 29c